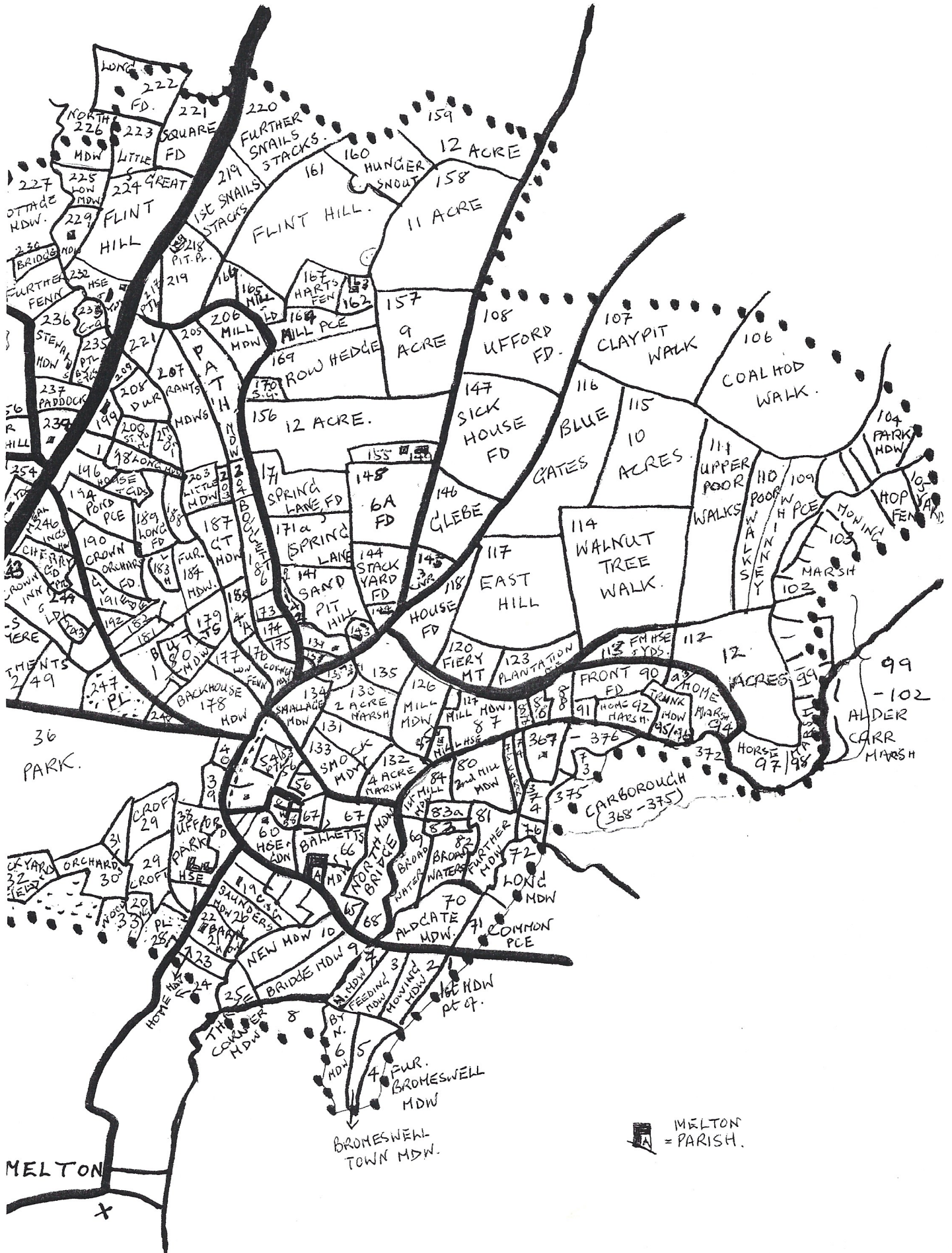
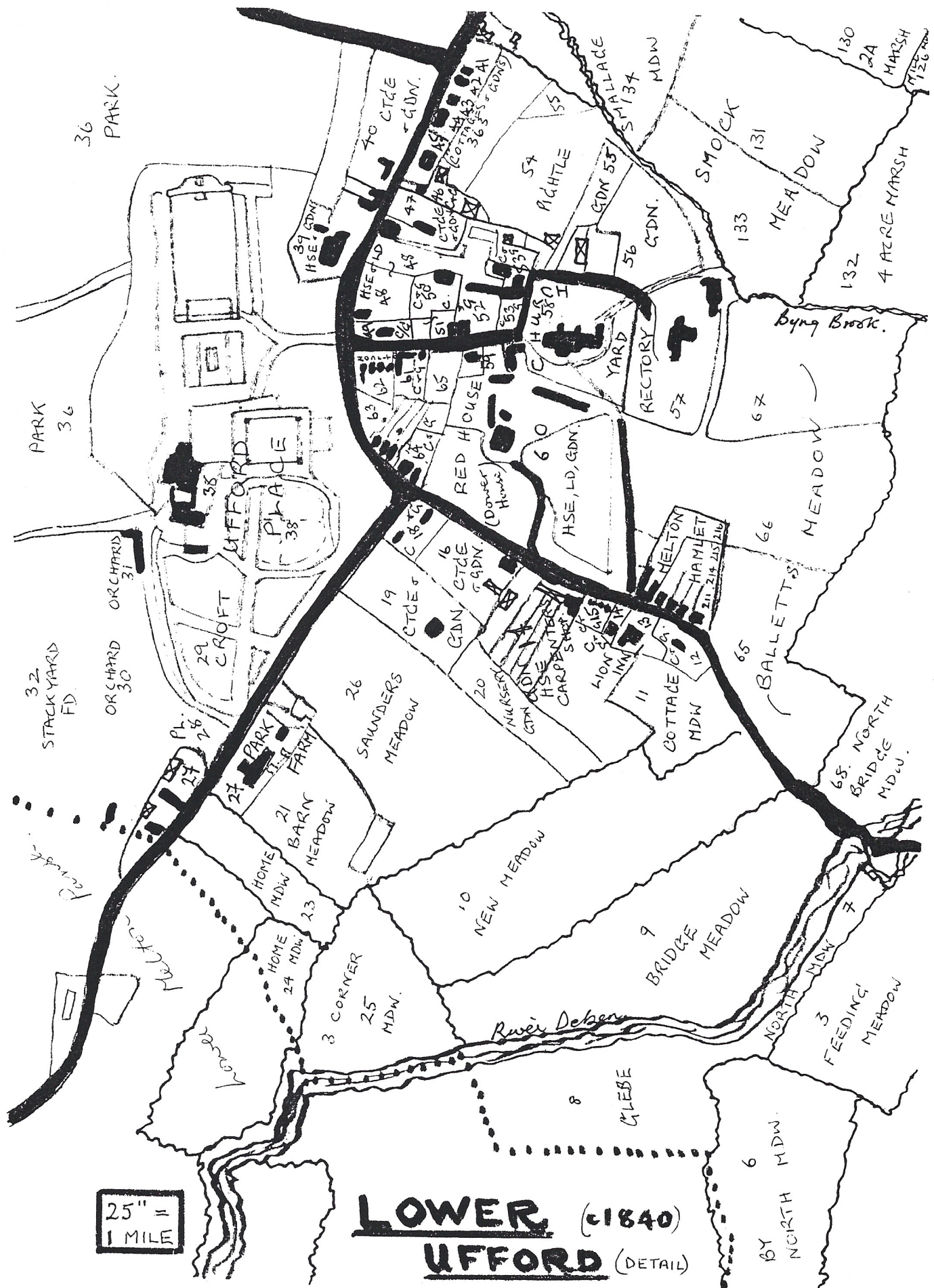


UFFORD TITHE

MAP, 1843.



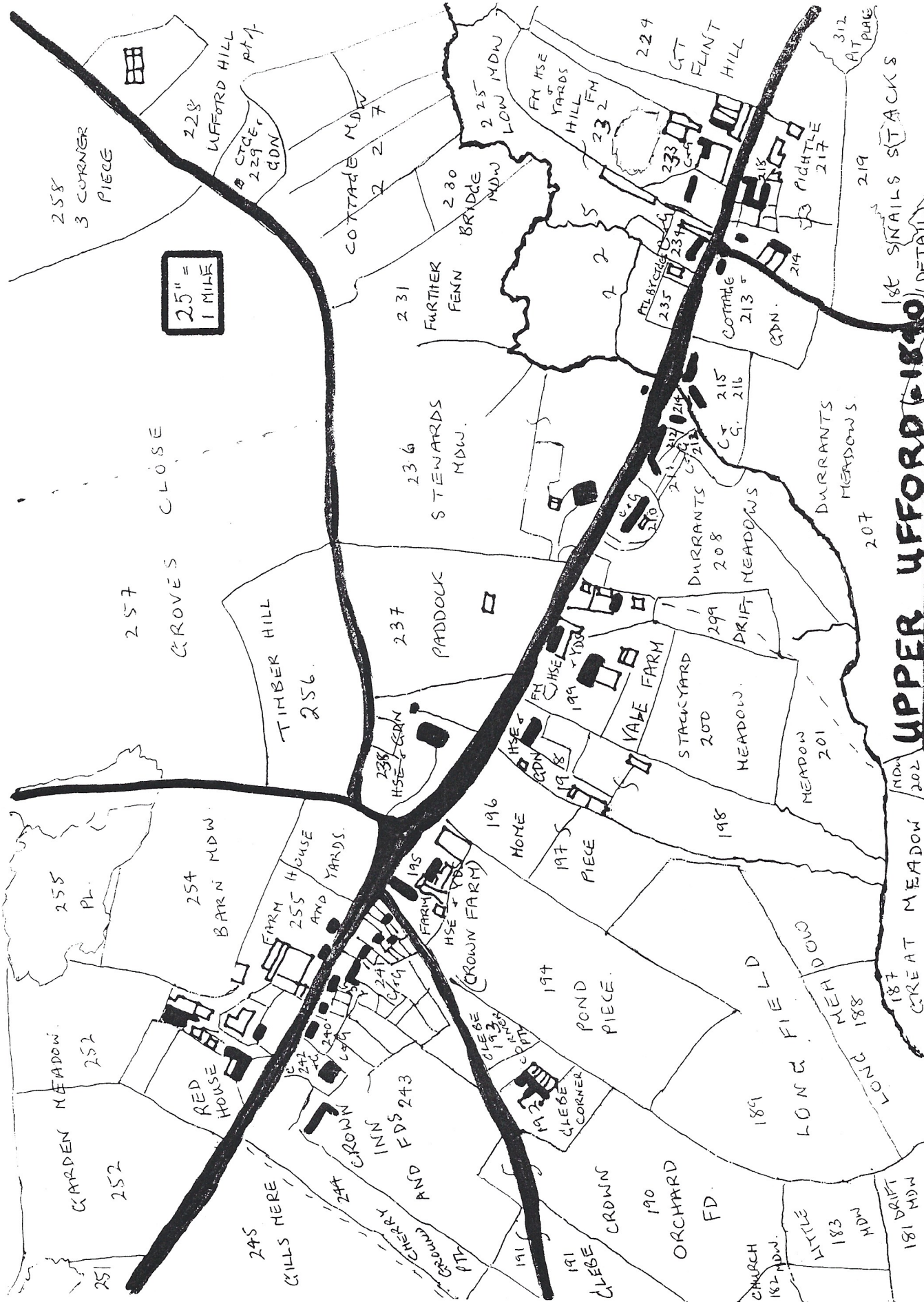




25" =
1 MILE

LOWER (1840)
UFFORD (DETAIL)

6
BY NORTH MDW.



2.5" = 1 MILE

UPPER UFFORD (DETAIL)

258
3 CORNER
PIECE

228
UFFORD HILL
CTG.
229
GDN

227
COTTAGE MDW

225
LOW MDW

224
FLINT HILL
CT

312
AT PLAGE

257
GROVES CLOSE

231
FURTHER FENN

230
BRIDGE MDW

232
FM

233
CTG.

219

236
STENWARDS MDW.

234
CTG.

213
COTTAGE GDN.

217
FIGHTLE

256

256
TIMBER HILL

237
PADDOCK

215
CTG.

214
CTG.

216
CTG.

208
DURRANTS MEADOWS

207
DURRANTS MEADOWS

255

255
PL.

254
BARN MDW.

255
FARM HOUSE AND YARDS.

196
HOME

197
PIECE

198
MEADOW

201
MEADOW

202
MDW

252
GARDEN MEADOW.

252
RED HOUSE

243
INN AND EDS

195
FARM (CROWN FARM) HSE & YD.

194
POND PIECE.

194
POND PIECE.

198
MEADOW

189
LONG FIELD

187
GREAT MEADOW

245
KILLS HERE

244
CHERRY

243
AND EDS

191
GLEBE CORNER

191
GLEBE CROWN

190
ORCHARD FD.

188
MEADOW

181
DRIFT MDW

251

251
GARDEN MEADOW.

244
CHERRY

191
GLEBE CORNER

191
GLEBE CROWN

190
ORCHARD FD.

188
MEADOW

181
DRIFT MDW

181
DRIFT MDW

