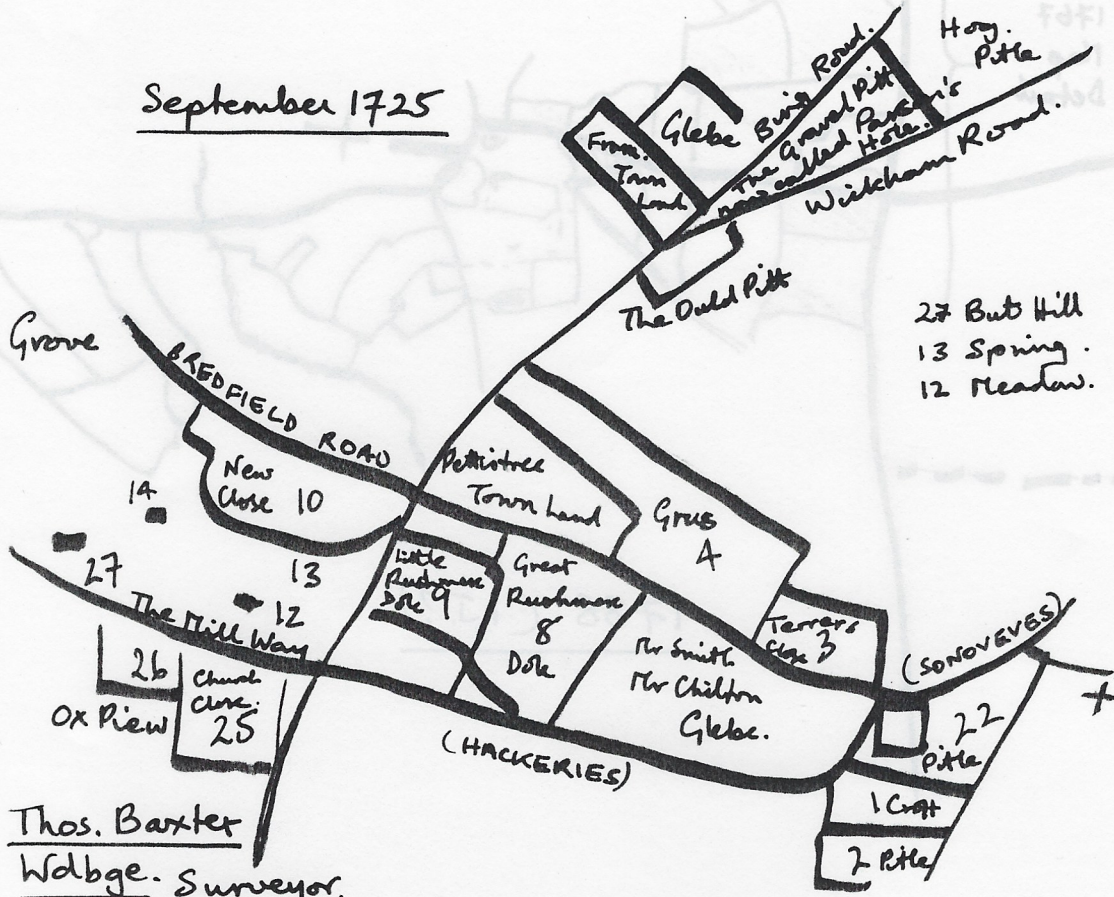
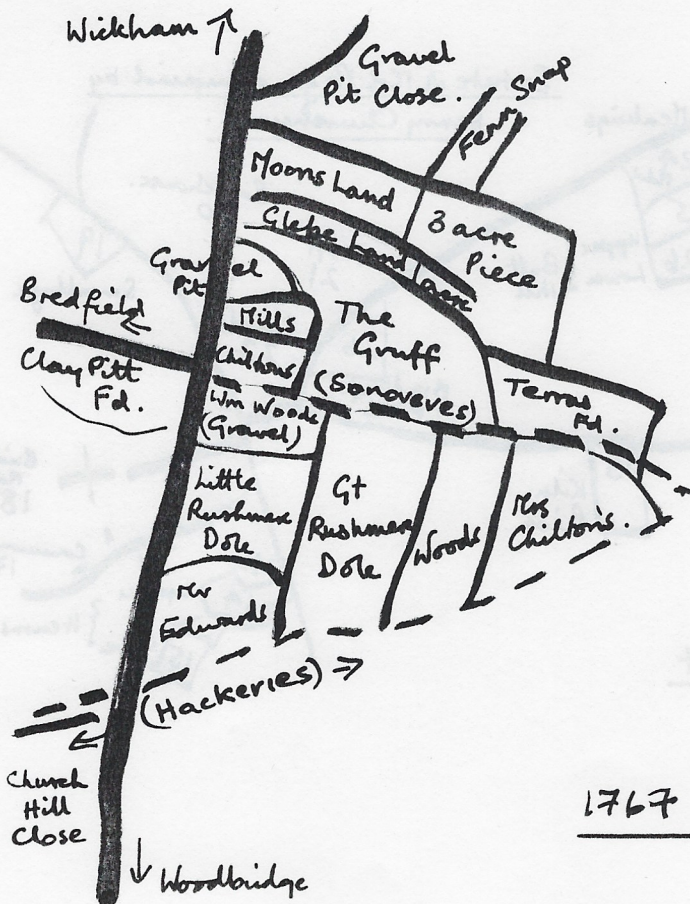


September 1725

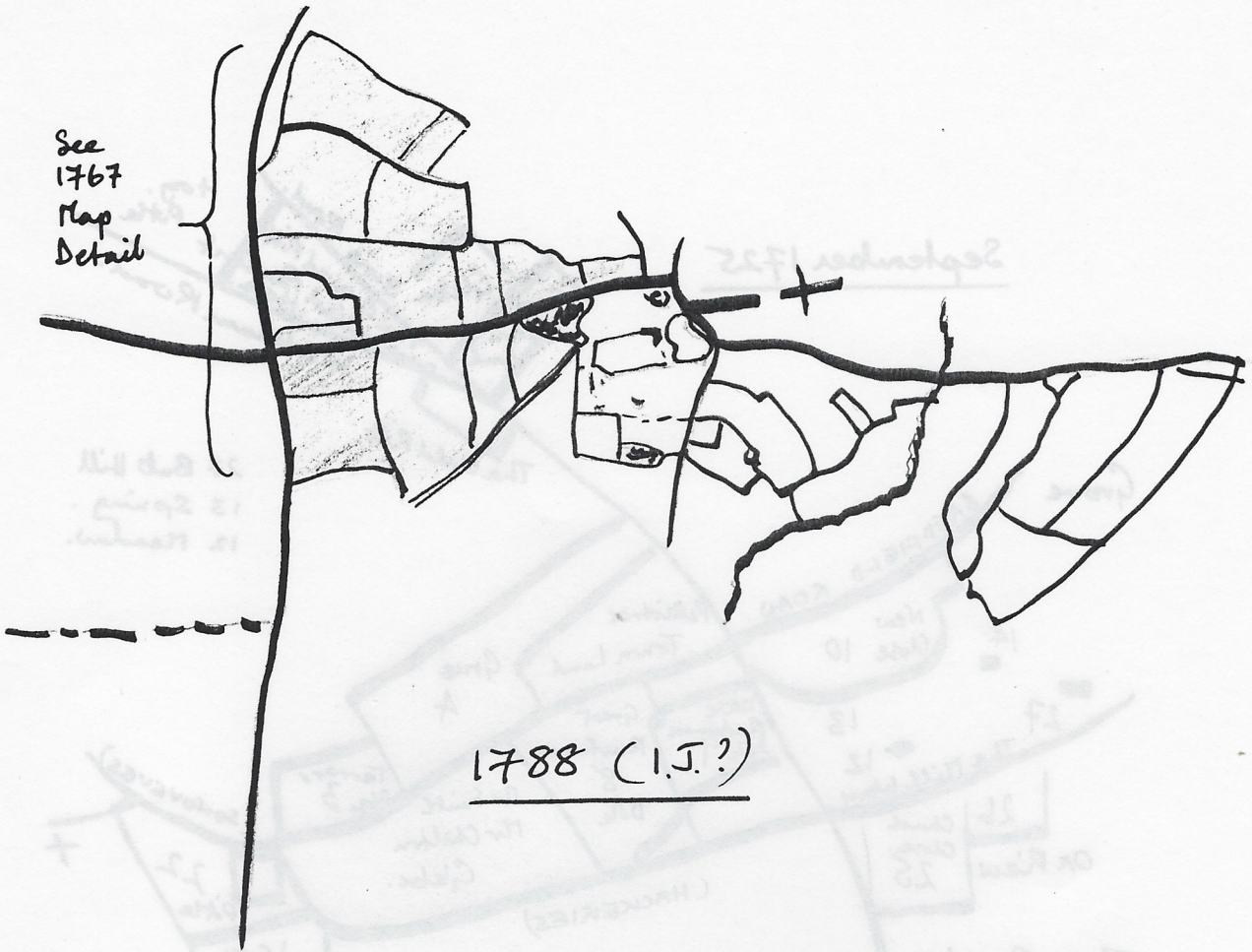


Thos. Baxter
Wdcbge. Surveyor.



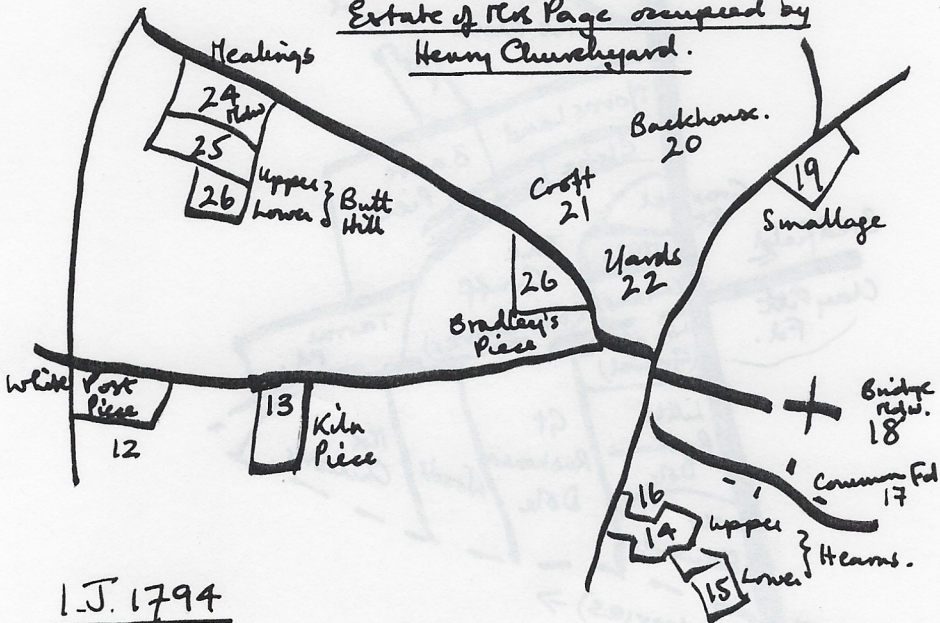
1767 I.J.

See
1767
Map
Detail

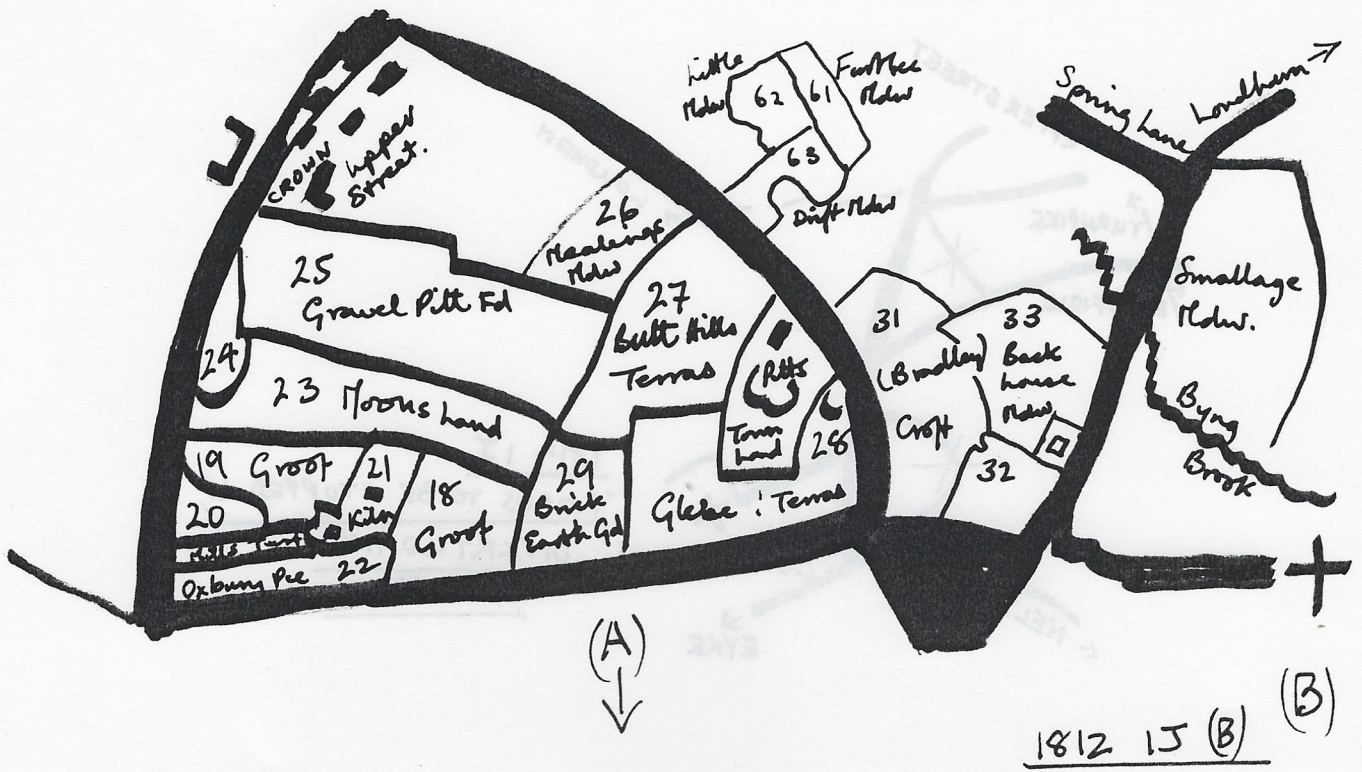


1788 (I.J.?)

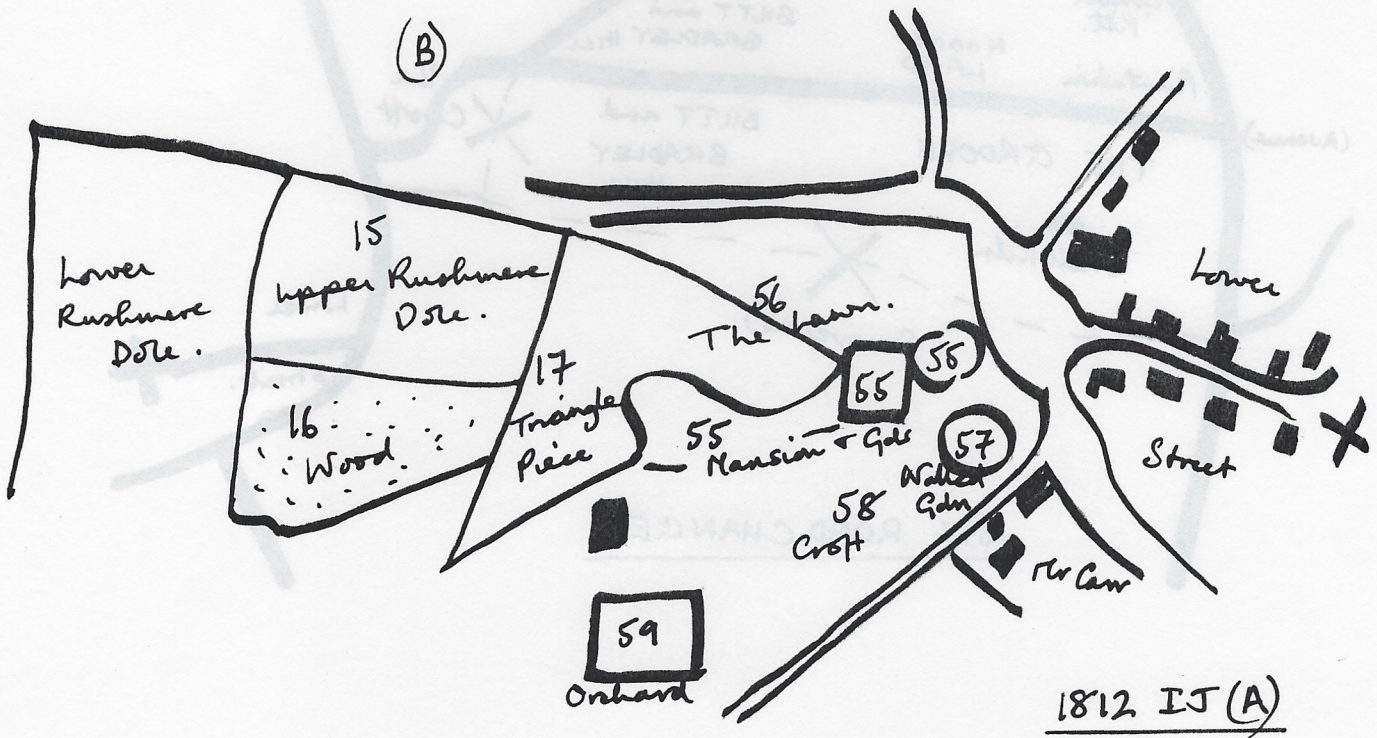
Estate of Mrs Page occupied by
Henry Churchyard.

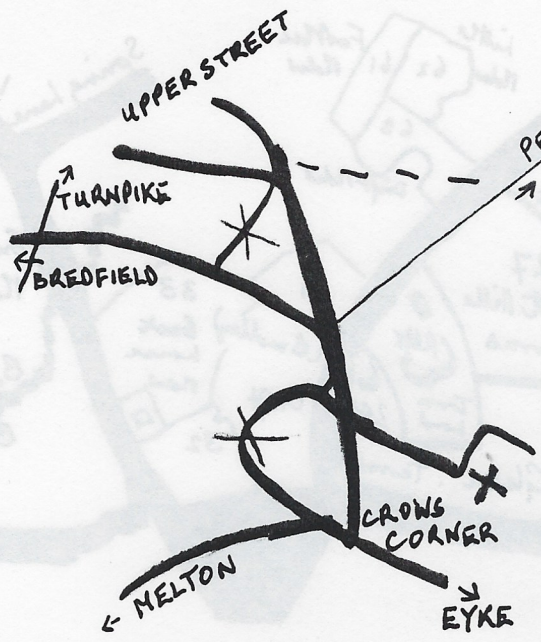


I.J. 1794

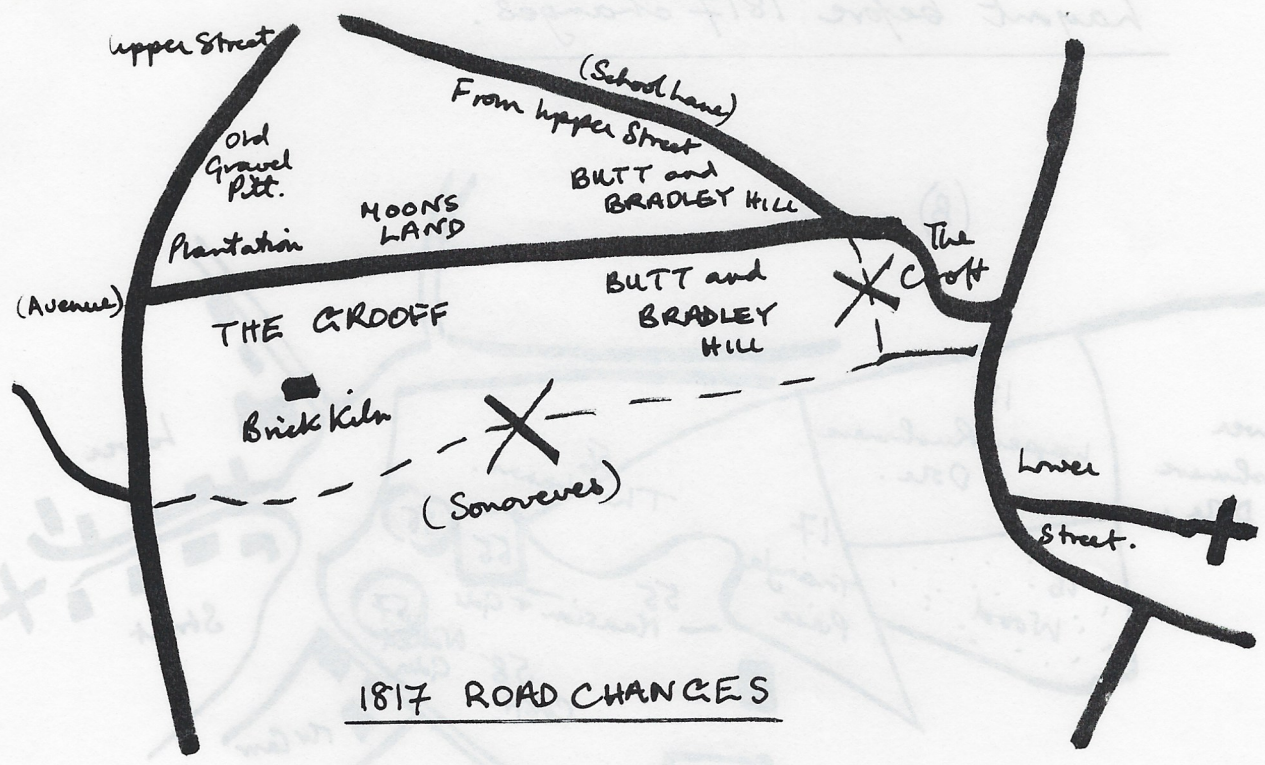


lay out before 1817 changes.

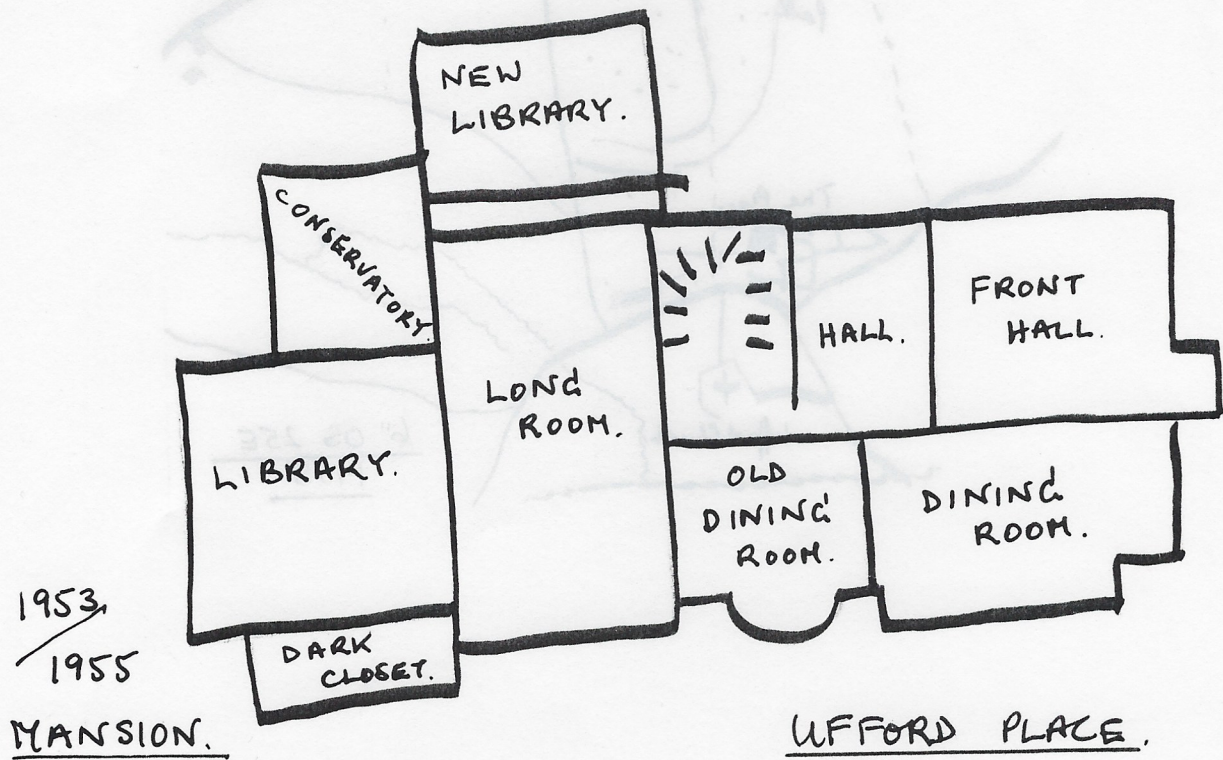
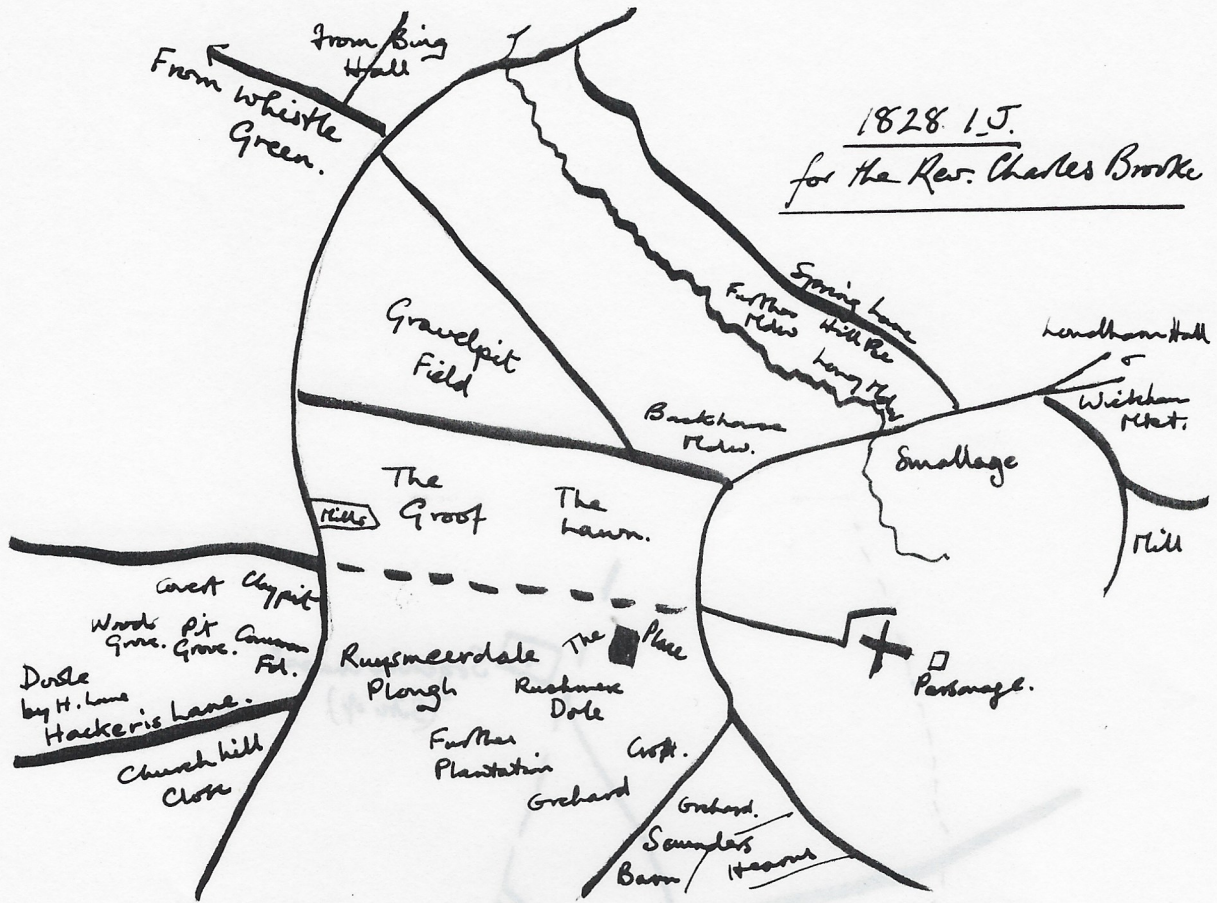




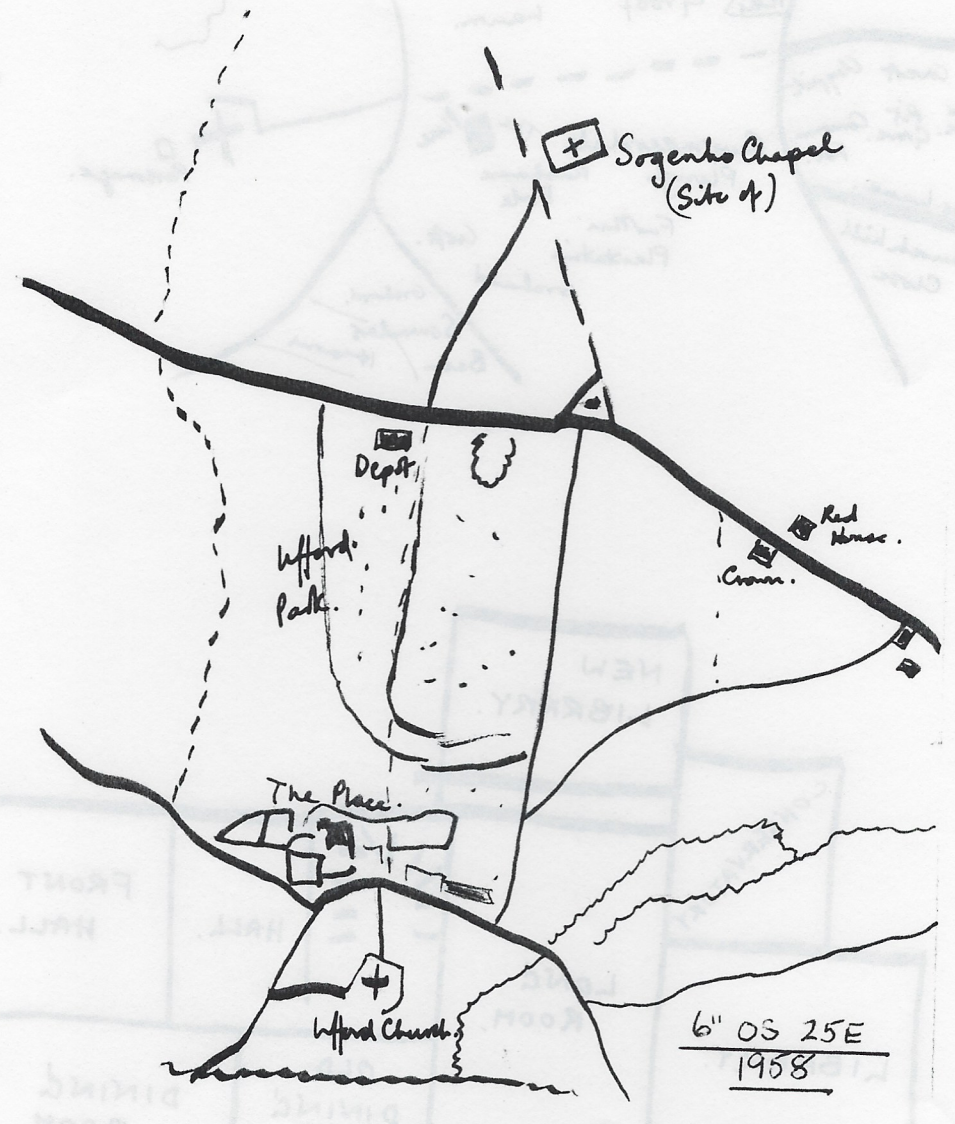
1814 15
"ROADS TO BE STOPPED UP,
DIVERTED AND
TURNED.



1817 ROAD CHANGES



1878 1/2
for the Ken. Baker Co. etc.



6" OS 25E
1958

FRONT HALL
DINING ROOM
KITCHEN
BATH
HALL
LIVING ROOM
CLOSET
PARK
MANSION

WFFORD PLACE

1923
1922